



# Longfield Solar Farm

Other Documents [PINS Ref: EN010118]

Permissive Paths Plan

Document Reference: EN010118/APP/7.14

Document Revision: 1.0

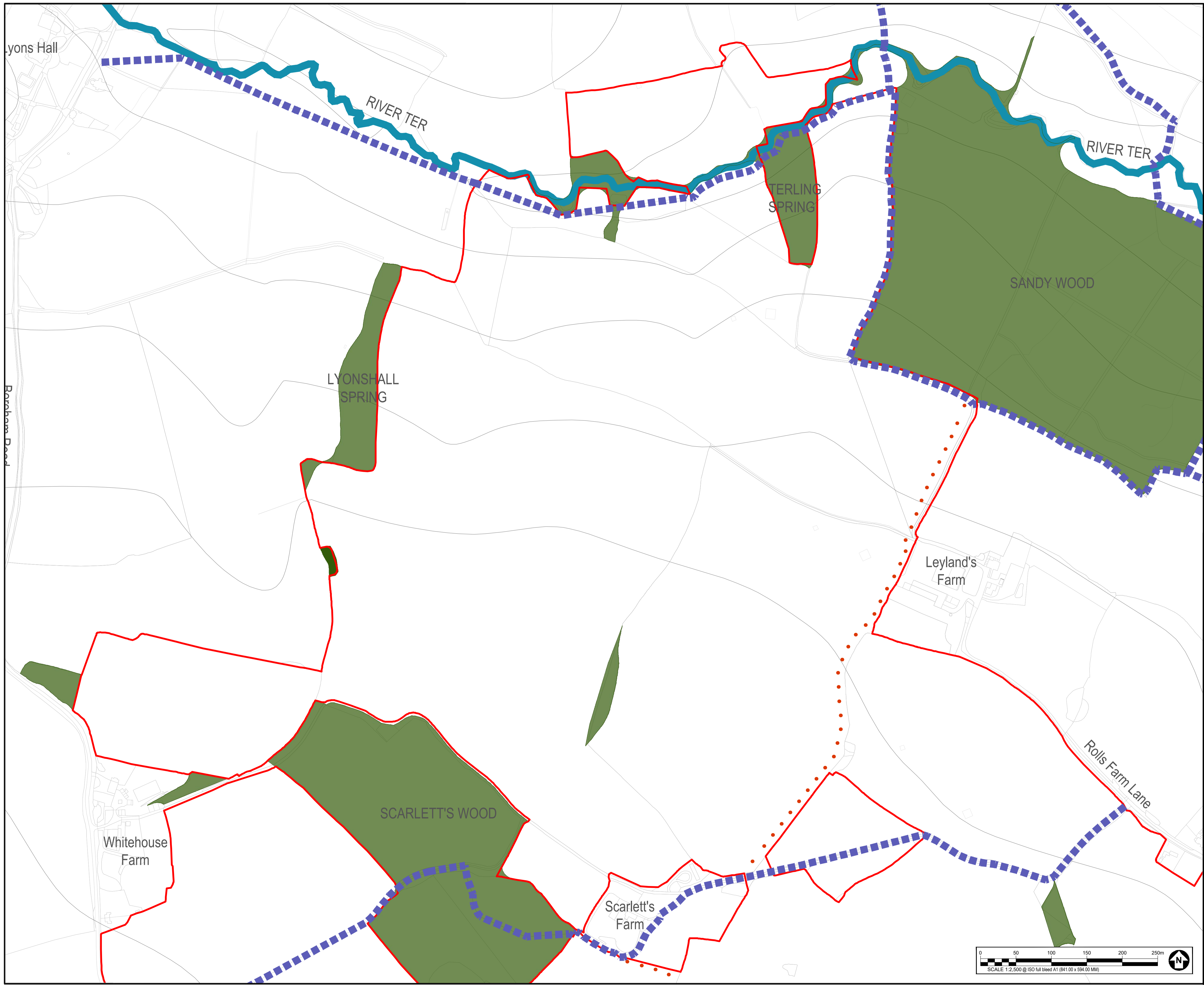
February 2022

Longfield Solar Energy Farm Ltd

APFP Regulation 5(2)(o)

Planning Act 2008

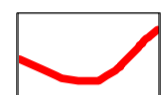
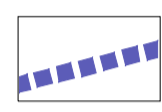
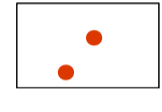


Infrastructure Planning (Applications: Prescribed Forms and Procedure)  
Regulations 2009



### CONSULTANT

AECOM Limited  
3rd Floor Portwall Place  
Portwall Lane  
Bristol, B51 6NA  
T: +44 1173150548  
www.aecom.com

### KEY

-  ORDER LIMITS.
-  EXISTING PUBLIC RIGHT OF WAY.
-  PROPOSED PERMISSIVE PATH.
-  EXISTING WOODLAND AND TREE GROUPS.
-  RIVER TER.

### NOTES

1. Do not scale from this drawing.
2. Drawing to be read in conjunction with Sheets B-G.
3. Drawing to be read and printed in colour.

### ISSUE PURPOSE

Regulation 5(2)(o) - Infrastructure Planning (Applications: Prescribed Forms and Procedures) Regulations 2009

### PINS REFERENCE NUMBER

EN010118/APP/7.14

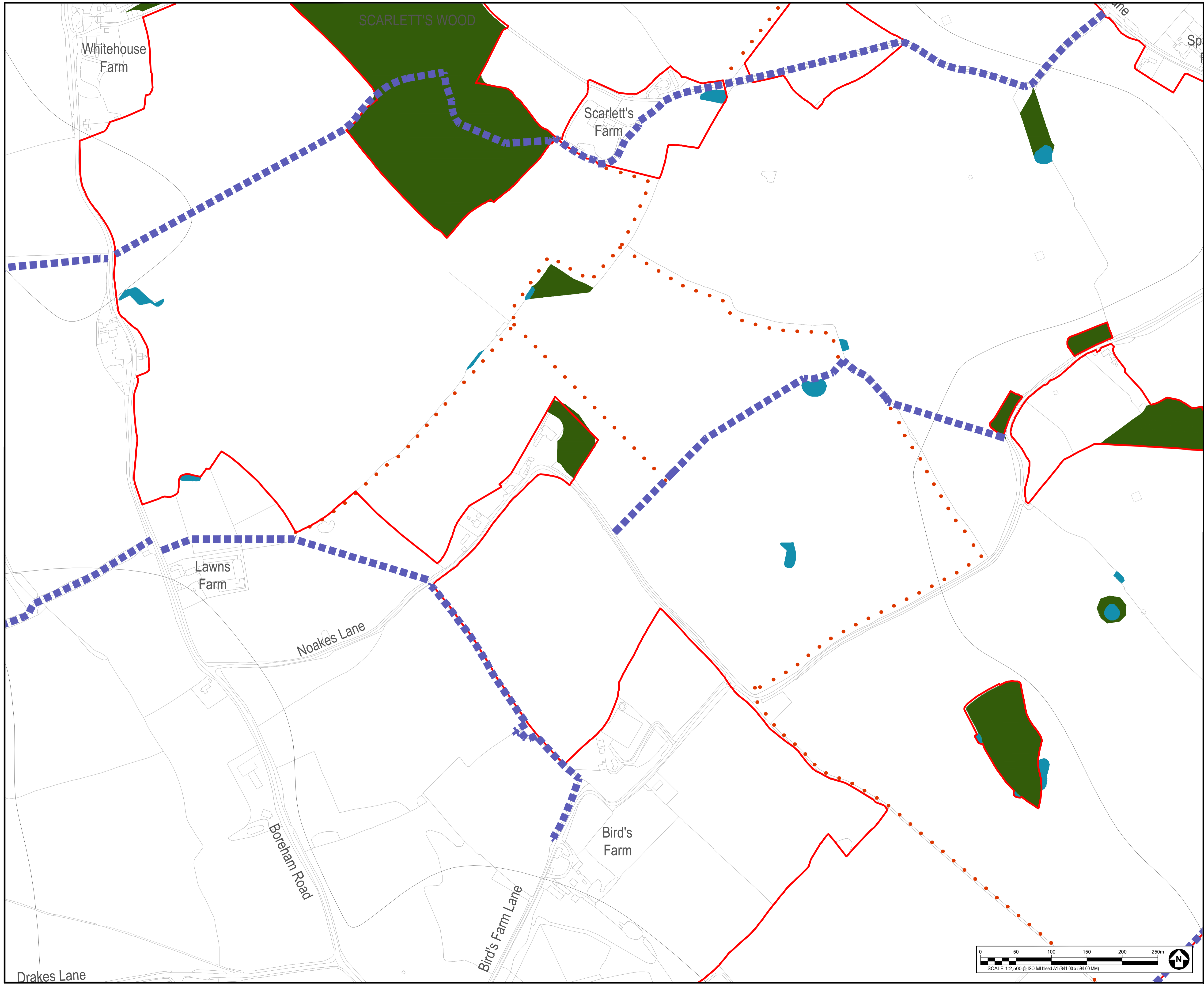
### FIGURE TITLE

Permissive Paths Plan - Sheet A

### FIGURE NUMBER

7.14(a)

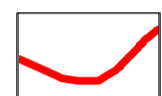





This drawing has been prepared for the use of AECOM's client. It may not be used, modified, reproduced or distributed by third parties, except as agreed by AECOM or as required by law. AECOM accepts no responsibility, and denies any liability whatsoever, to any party that uses or relies on this drawing without AECOM's express written consent. Do not scale this drawing. All measurements must be obtained from the stated dimensions.



### CONSULTANT

AECOM Limited  
3rd Floor Portwall Place  
Portwall Lane  
Bristol, B51 6NA  
T: +44 1173150548  
www.aecom.com

### KEY

-  ORDER LIMITS.
-  EXISTING PUBLIC RIGHT OF WAY.
-  PROPOSED PERMISSIVE PATH.
-  EXISTING WOODLAND AND TREE GROUPS.
-  RIVER TER.
-  EXISTING PONDS.

### NOTES

1. Do not scale from this drawing.
2. Drawing to be read in conjunction with Sheet G.
3. Drawing to be read and printed in colour.

### ISSUE PURPOSE

Regulation 5(2)(o) - Infrastructure Planning (Applications: Prescribed Forms and Procedures) Regulations 2009

### PINS REFERENCE NUMBER

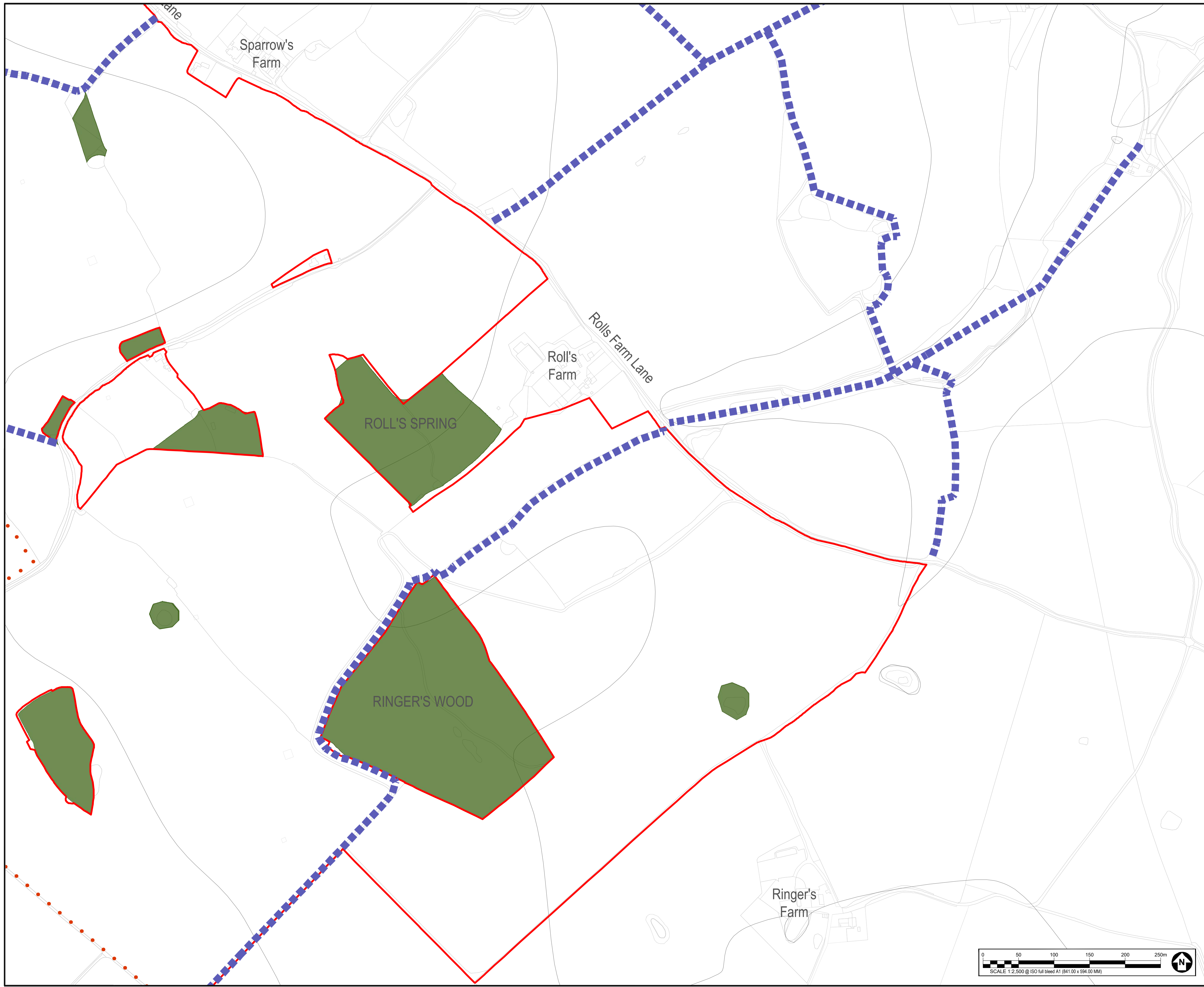
EN010118/APP/7.14

### FIGURE TITLE

Permissive Paths Plan - Sheet B

### FIGURE NUMBER

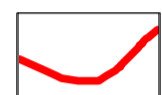




7.14(b)



### CONSULTANT

AECOM Limited  
3rd Floor Portwall Place  
Portwall Lane  
Bristol, B51 6NA  
T: +44 1173150548  
www.aecom.com

### KEY

-  ORDER LIMITS.
-  EXISTING PUBLIC RIGHT OF WAY.
-  PROPOSED PERMISSIVE PATH.
-  EXISTING WOODLAND AND TREE GROUPS.
-  RIVER TER.

### NOTES

1. Do not scale from this drawing.
2. Drawing to be read in conjunction with Sheets A-B,D-G.
3. Drawing to be read and printed in colour.

### ISSUE PURPOSE

Regulation 5(2)(o) - Infrastructure Planning (Applications: Prescribed Forms and Procedures) Regulations 2009

### PINS REFERENCE NUMBER

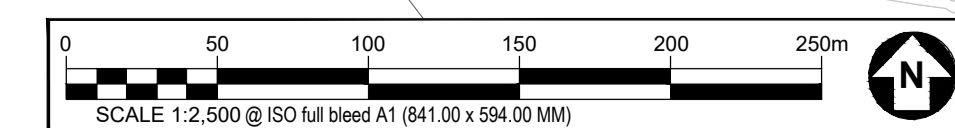
EN010118/APP/7.14

### FIGURE TITLE

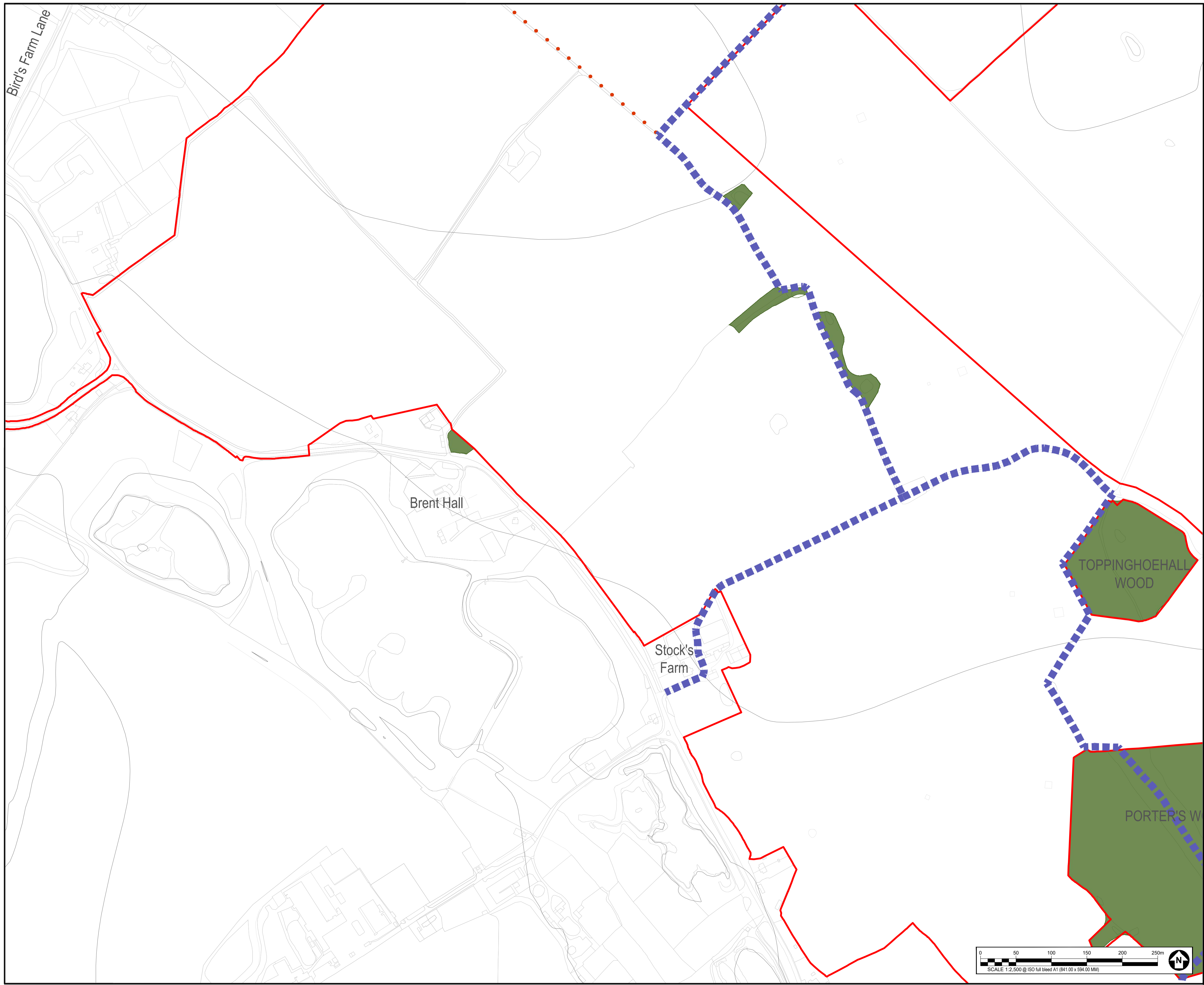
Permissive Paths Plan - Sheet C

### FIGURE NUMBER

7.14(c)



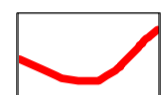
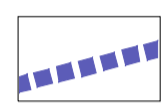
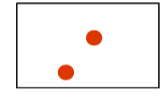


This drawing has been prepared for the use of AECOM's client. It may not be used, modified, reproduced or distributed by third parties, except as agreed by AECOM or as required by law. AECOM accepts no responsibility, and denies any liability whatsoever, to any party that uses or relies on this drawing without AECOM's express written consent. Do not scale this drawing. All measurements must be obtained from the digital dimensions.



### CONSULTANT

AECOM Limited  
3rd Floor Portwall Place  
Portwall Lane  
Bristol, B51 6NA  
T: +44 1173150548  
www.aecom.com

### KEY

-  ORDER LIMITS.
-  EXISTING PUBLIC RIGHT OF WAY.
-  PROPOSED PERMISSIVE PATH.
-  EXISTING WOODLAND AND TREE GROUPS.
-  RIVER TER.

### NOTES

1. Do not scale from this drawing.
2. Drawing to be read in conjunction with Sheets A-C, E-G.
3. Drawing to be read and printed in colour.

### ISSUE PURPOSE

Regulation 5(2)(o) - Infrastructure Planning (Applications: Prescribed Forms and Procedures) Regulations 2009

### PINS REFERENCE NUMBER

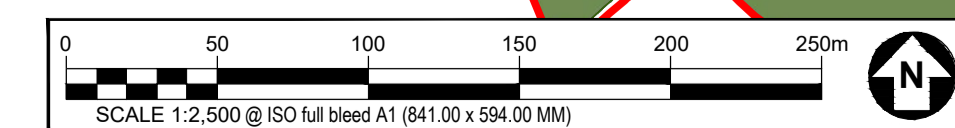
EN010118/APP/7.14

### FIGURE TITLE

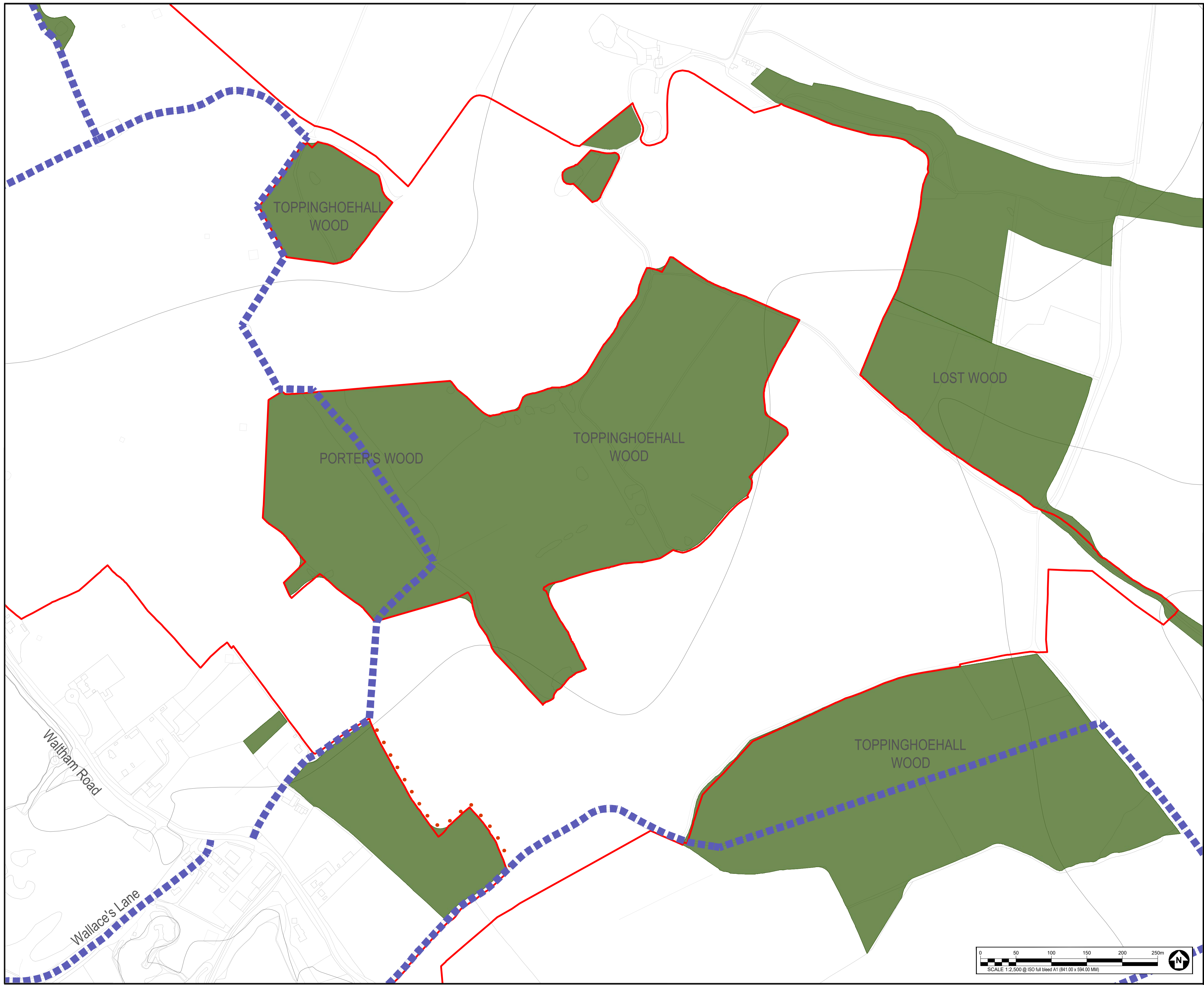
Permissive Paths Plan - Sheet D

### FIGURE NUMBER

7.14(d)



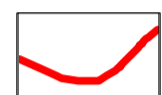




This drawing has been prepared for the use of AECOM's client. It may not be used, modified, reproduced or relied upon by third parties, except as agreed by AECOM or as required by law. AECOM accepts no responsibility, and denies any liability whatsoever, to any party that uses or relies on this drawing without AECOM's express written consent. Do not scale this drawing. All measurements must be obtained from the stated dimensions.



### CONSULTANT

AECOM Limited  
3rd Floor Portwall Place  
Portwall Lane  
Bristol, B51 6NA  
T: +44 1173150548  
www.aecom.com

### KEY

-  ORDER LIMITS.
-  EXISTING PUBLIC RIGHT OF WAY.
-  PROPOSED PERMISSIVE PATH.
-  EXISTING WOODLAND AND TREE GROUPS.
-  RIVER TER.

### NOTES

1. Do not scale from this drawing.
2. Drawing to be read in conjunction with Sheets A-D, F-G.
3. Drawing to be read and printed in colour.

### ISSUE PURPOSE

Regulation 5(2)(o) - Infrastructure Planning (Applications: Prescribed Forms and Procedures) Regulations 2009

### PINS REFERENCE NUMBER

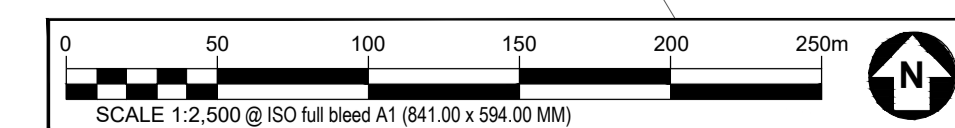
EN010118/APP/7.14

### FIGURE TITLE

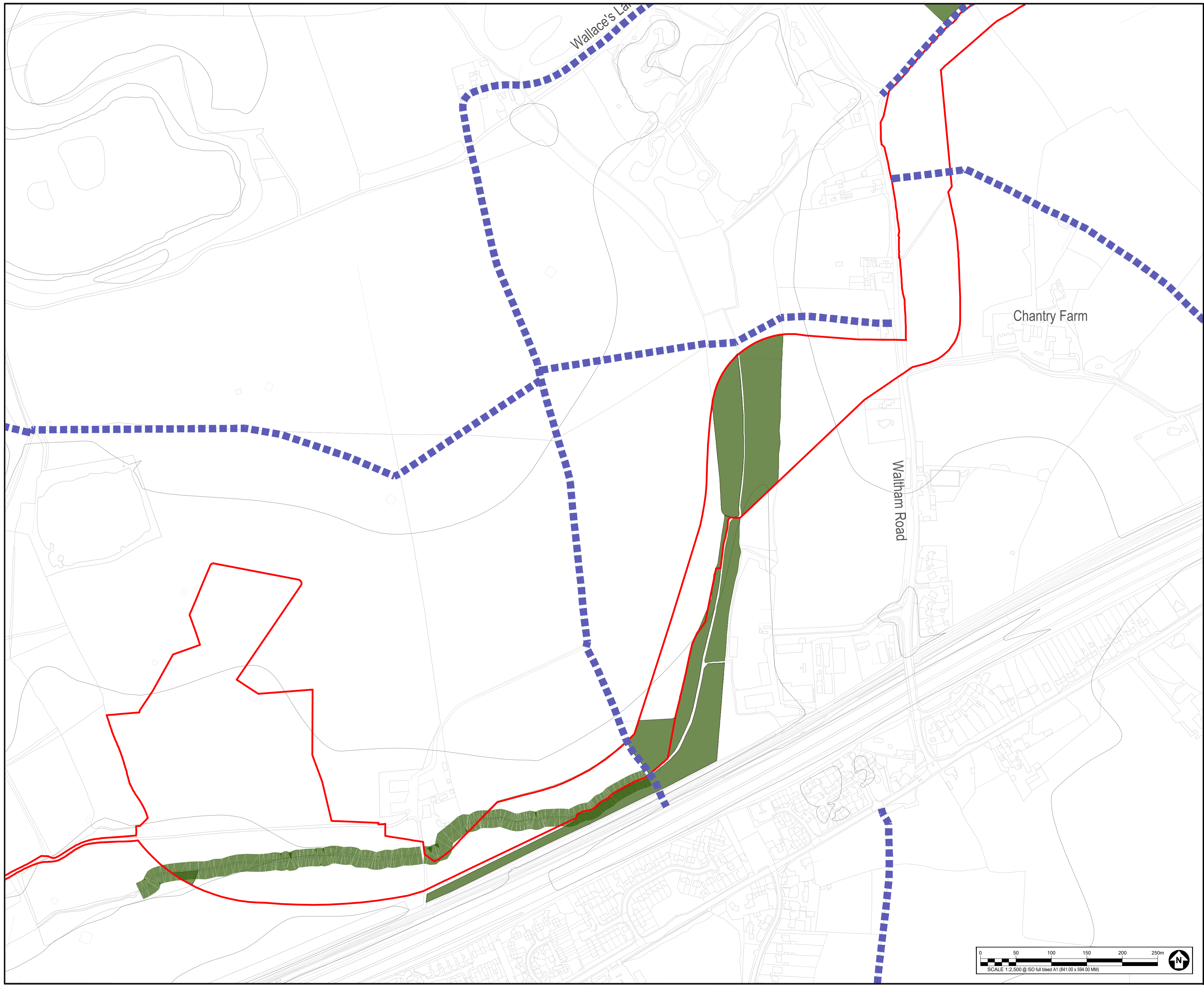
Permissive Paths Plan - Sheet E

### FIGURE NUMBER

7.14(e)



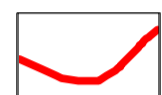
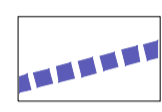
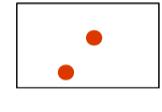


This drawing has been prepared for the use of AECOM's client. It may not be used, modified, reproduced or relied upon by third parties, except as agreed by AECOM or as required by law. AECOM accepts no responsibility, and denies any liability whatsoever, to any party that uses or relies on this drawing without AECOM's express written consent. Do not scale this drawing. All measurements must be obtained from the digital dimensions.



### CONSULTANT

AECOM Limited  
3rd Floor Portwall Place  
Portwall Lane  
Bristol, B51 6NA  
T: +44 1173150548  
www.aecom.com

### KEY

-  ORDER LIMITS.
-  EXISTING PUBLIC RIGHT OF WAY.
-  PROPOSED PERMISSIVE PATH.
-  EXISTING WOODLAND AND TREE GROUPS.
-  RIVER TER.

### NOTES

1. Do not scale from this drawing.
2. Drawing to be read in conjunction with Sheets A-E and G.
3. Drawing to be read and printed in colour.

### ISSUE PURPOSE

Regulation 5(2)(o) - Infrastructure Planning (Applications: Prescribed Forms and Procedures) Regulations 2009

### PINS REFERENCE NUMBER

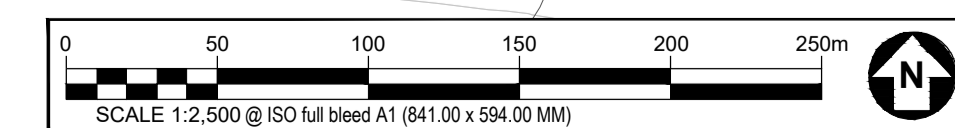
EN010118/APP/7.14

### FIGURE TITLE

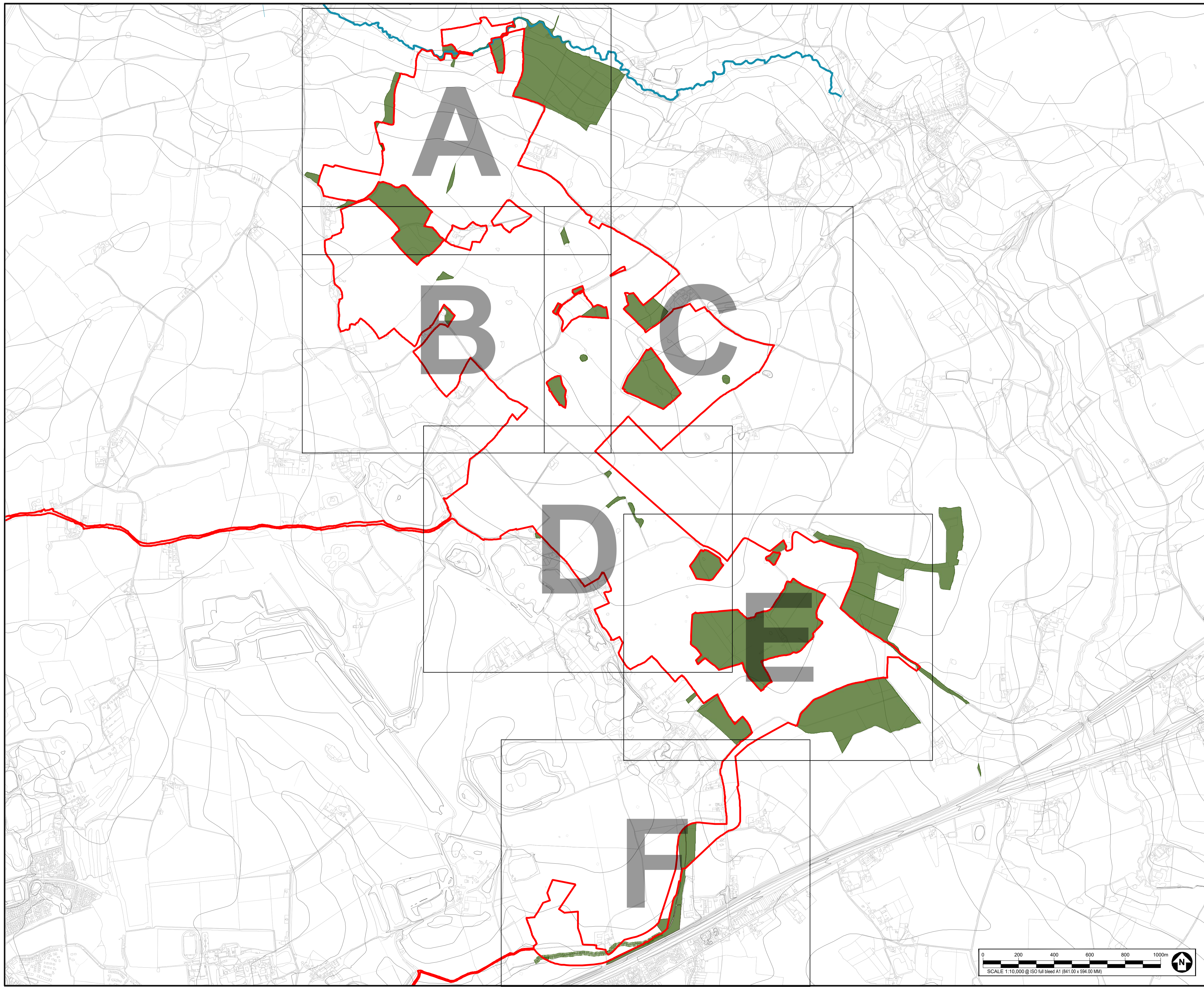
Permissive Paths Plan - Sheet F

### FIGURE NUMBER

7.14(f)






This drawing has been prepared for the use of AECOM's client. It may not be used, modified, reproduced or relied upon by third parties, except as agreed by AECOM or as required by law. AECOM accepts no responsibility, and denies any liability whatsoever, to any party that uses or relies on this drawing without AECOM's express written consent. Do not scale this drawing. All measurements must be obtained from the digital dimensions.



### CONSULTANT

AECOM Limited  
3rd Floor Portwall Place  
Portwall Lane  
Bristol, B51 6NA  
T: +44 1173150548  
www.aecom.com

### KEY

-  ORDER LIMITS.
-  EXISTING WOODLAND AND TREE GROUPS.
-  RIVER TER.

### NOTES

1. Do not scale from this drawing.
2. Drawing to be read in conjunction with Sheets A-F.
3. Drawing to be read and printed in colour.

### ISSUE PURPOSE

Regulation 5(2)(o) - Infrastructure Planning (Applications: Prescribed Forms and Procedures) Regulations 2009

### PINS REFERENCE NUMBER

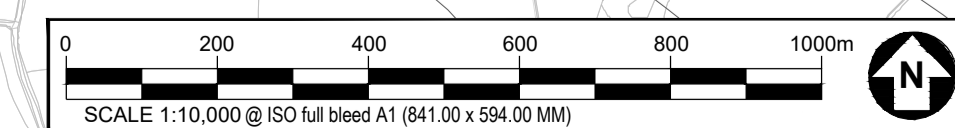
EN010118/APP/7.14

### FIGURE TITLE

Permissive Paths Plan - Key Plan

### FIGURE NUMBER

7.14(g)



This drawing has been prepared for the use of AECOM's client. It may not be used, modified, reproduced or relied upon by third parties, except as agreed by AECOM or as required by law. AECOM accepts no responsibility, and denies any liability whatsoever, to any party that uses or relies on this drawing without AECOM's express written consent. Do not scale this drawing. All measurements must be obtained from the digital dimensions.